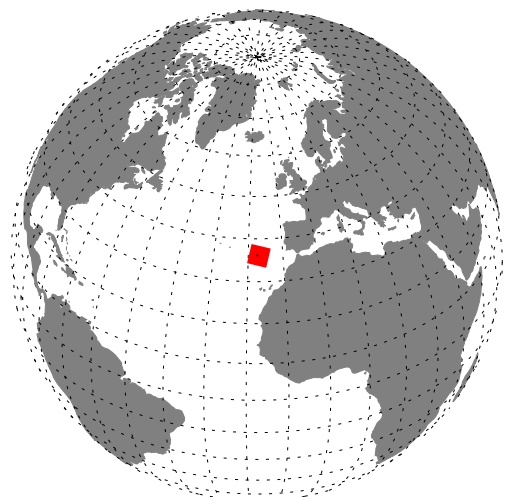
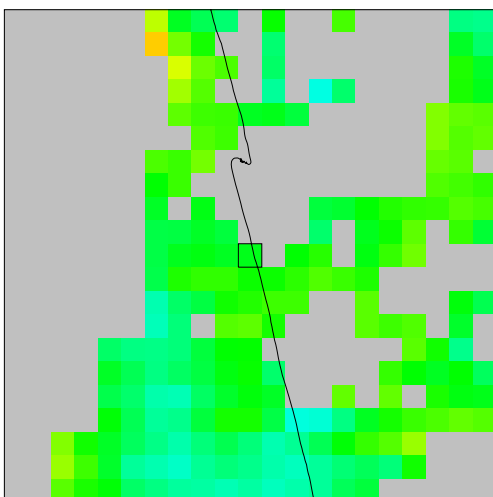
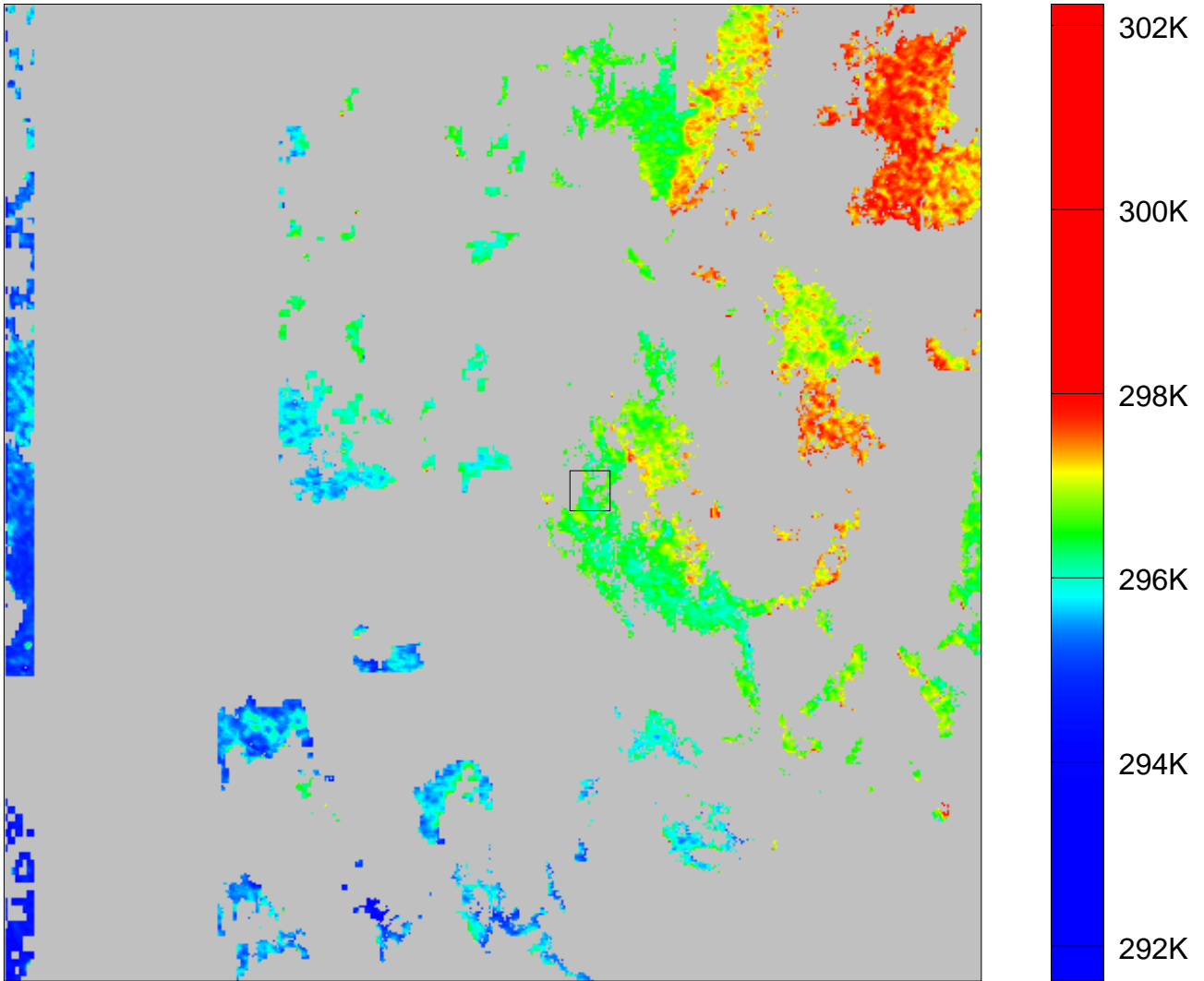


ROSSA98/AMT-7 (12:02:49 UTC, 23rd September 1998)



Time: 12:02:49 UTC Date: 23rd September 1998
 Descending pass, Latitude: 36.14N Longitude: 17.49W
 ATSR-2 File: 9834TN-9809231122-15920-990108-2AV302.GSST-LXC
 GPS File: AMT7_Track.dat
 Dual view 2 channel SST retrieval
 Combined cloud mask
 Histogram scaling

Version 1.1
 Created 20:37:40 4th May, 2000

Radius	SST	SD	SE	N
0km	296.43K	0.00K	0.00K	1
1km	296.48K	0.05K	0.03K	3
2km	296.51K	0.09K	0.03K	10
3km	296.53K	0.11K	0.02K	21
4km	296.50K	0.12K	0.02K	31
5km	296.47K	0.15K	0.02K	49