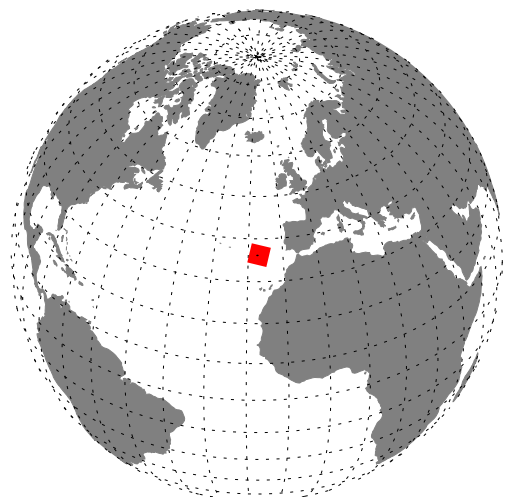
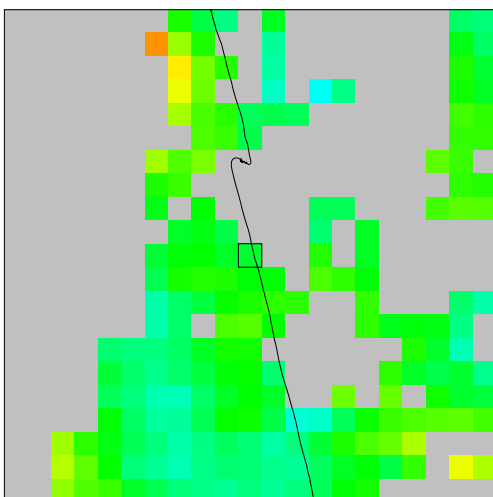
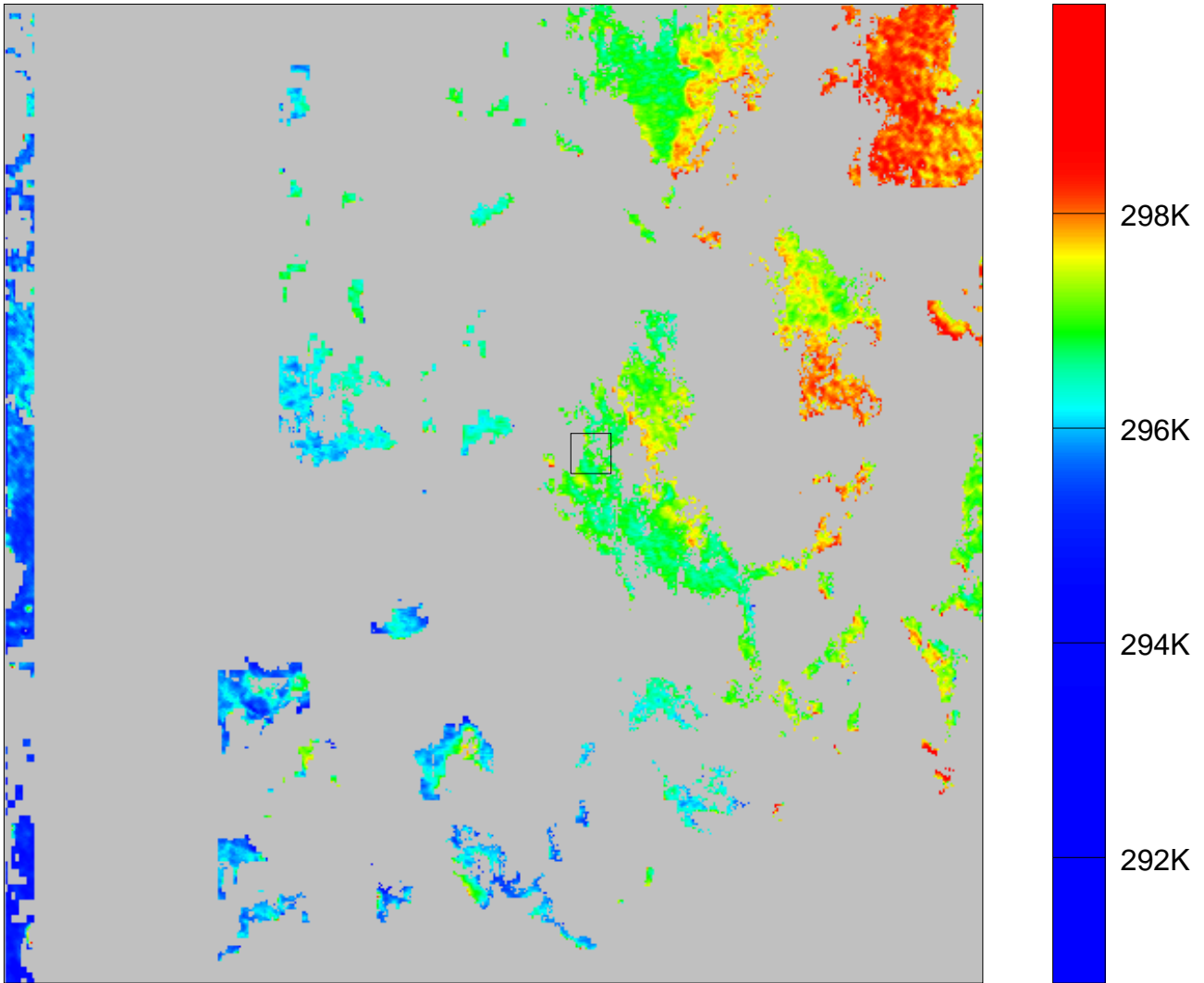


ROSSA98/AMT-7 (12:02:49 UTC, 23rd September 1998)



Time: 12:02:49 UTC Date: 23rd September 1998
 Descending pass, Latitude: 36.14N Longitude: 17.49W
 ATSR-2 File: 0019-9809231122-15900-000429-2AV321.GSST-LXC
 GPS File: AMT7_Track.dat
 Dual view 2 channel SST retrieval
 Combined cloud mask
 Histogram scaling

Version 1.1
 Created 18:27:47 4th May, 2000

Radius	SST	SD	SE	N
0km	296.80K	0.00K	0.00K	1
1km	296.85K	0.05K	0.03K	3
2km	296.88K	0.08K	0.03K	8
3km	296.93K	0.10K	0.02K	19
4km	296.90K	0.11K	0.02K	29
5km	296.87K	0.14K	0.02K	46