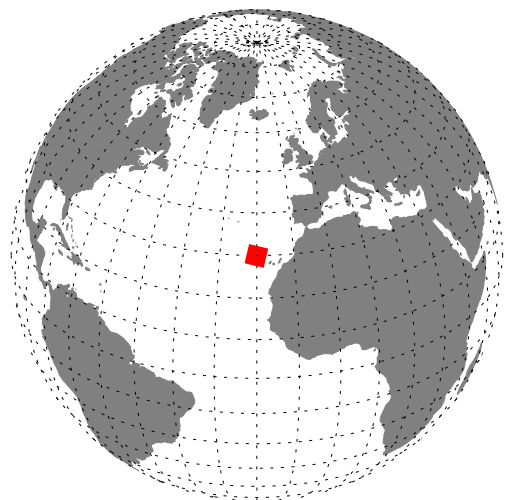
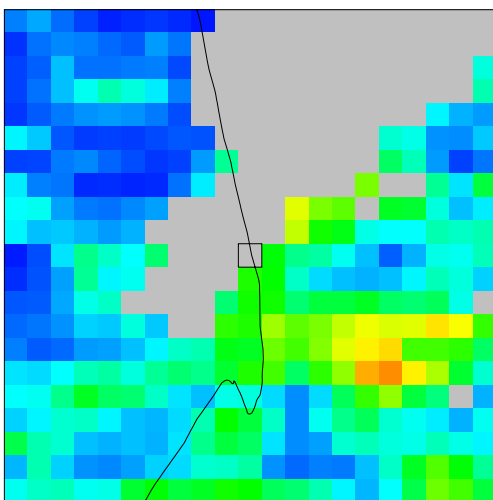
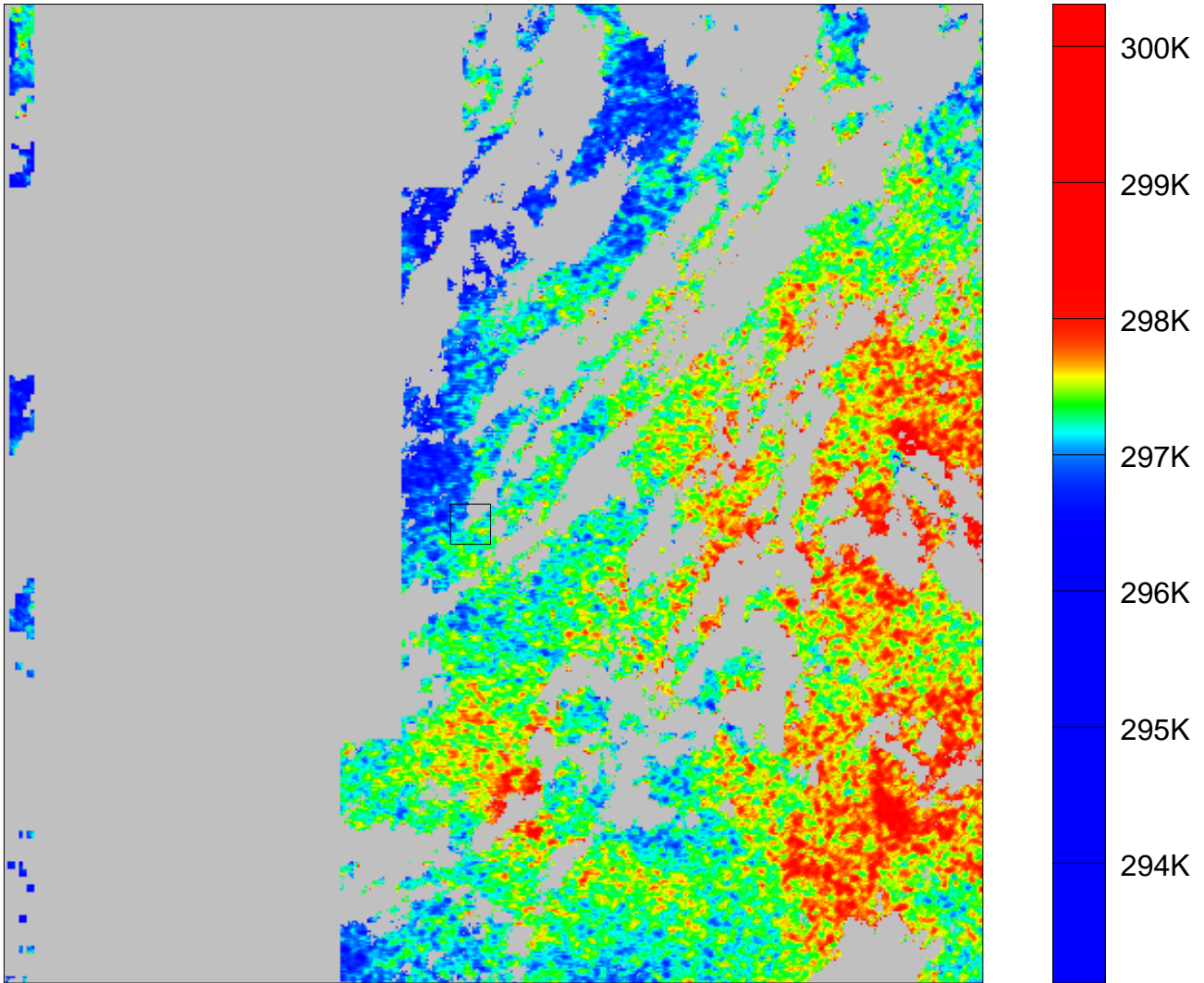


ROSSA98/AMT-7 (12:10:17 UTC, 26th September 1998)



Time: 12:10:17 UTC Date: 26th September 1998
 Descending pass, Latitude: 30.02N Longitude: 19.97W
 ATSR-2 File: 9834TN-9809261128-16620-990108-2AV302.GSST-LXC
 GPS File: AMT7_Track.dat
 Dual view 2 channel SST retrieval
 Combined cloud mask
 Histogram scaling

Version 1.1
 Created 20:38:08 4th May, 2000

Radius	SST	SD	SE	N
0km	0.00K	0.00K	0.00K	0
1km	297.38K	0.02K	0.01K	2
2km	297.33K	0.07K	0.02K	8
3km	297.34K	0.11K	0.03K	15
4km	297.35K	0.12K	0.02K	26
5km	297.31K	0.14K	0.02K	47