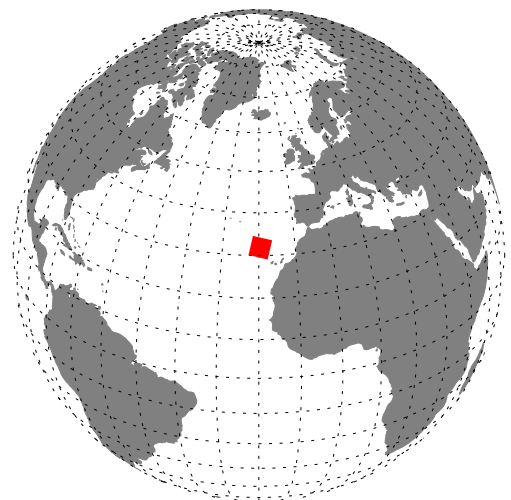
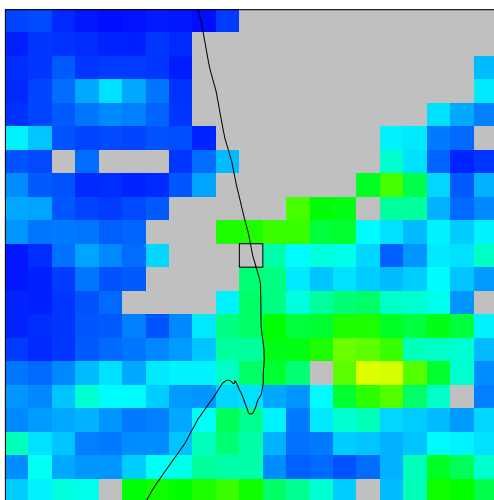
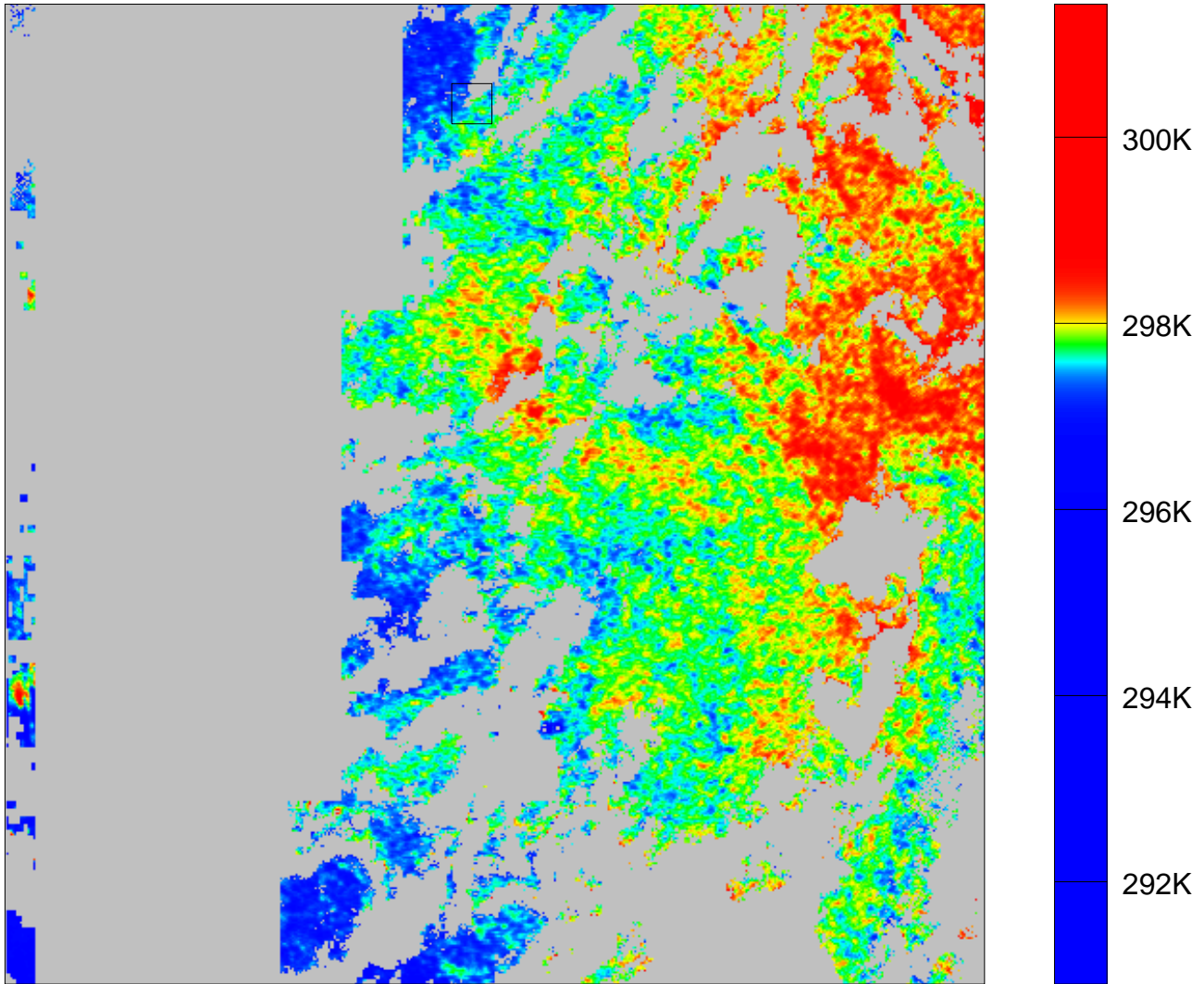


ROSSA98/AMT-7 (12:10:17 UTC, 26th September 1998)



Time: 12:10:17 UTC Date: 26th September 1998
 Descending pass, Latitude: 30.02N Longitude: 19.97W
 ATSR-2 File: 0019-9809261128-16400-000428-2AV321.GSST-LXC
 GPS File: AMT7_Track.dat
 Dual view 2 channel SST retrieval
 Combined cloud mask
 Histogram scaling

Version 1.1
 Created 18:28:13 4th May, 2000

Radius	SST	SD	SE	N
0km	0.00K	0.00K	0.00K	0
1km	297.67K	0.03K	0.02K	2
2km	297.68K	0.09K	0.03K	11
3km	297.68K	0.09K	0.02K	18
4km	297.68K	0.09K	0.02K	30
5km	297.64K	0.13K	0.02K	52