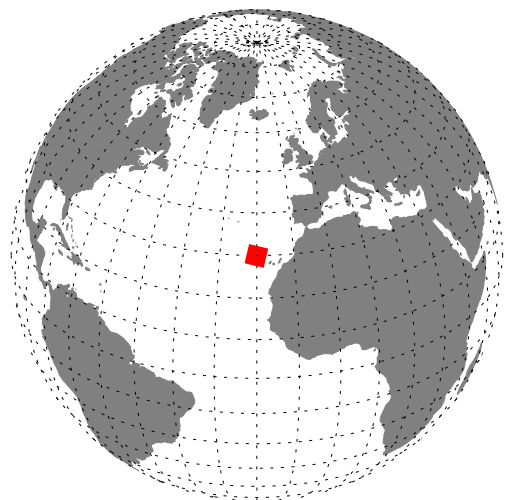
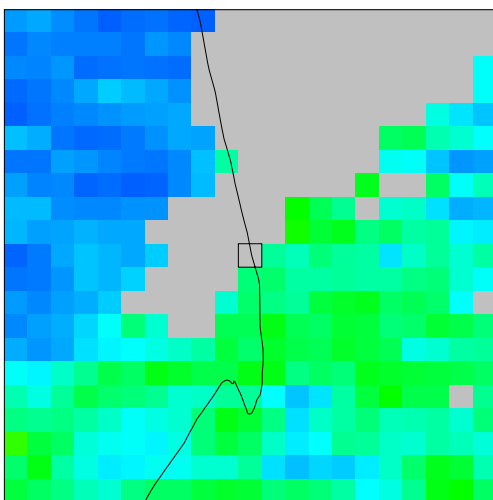
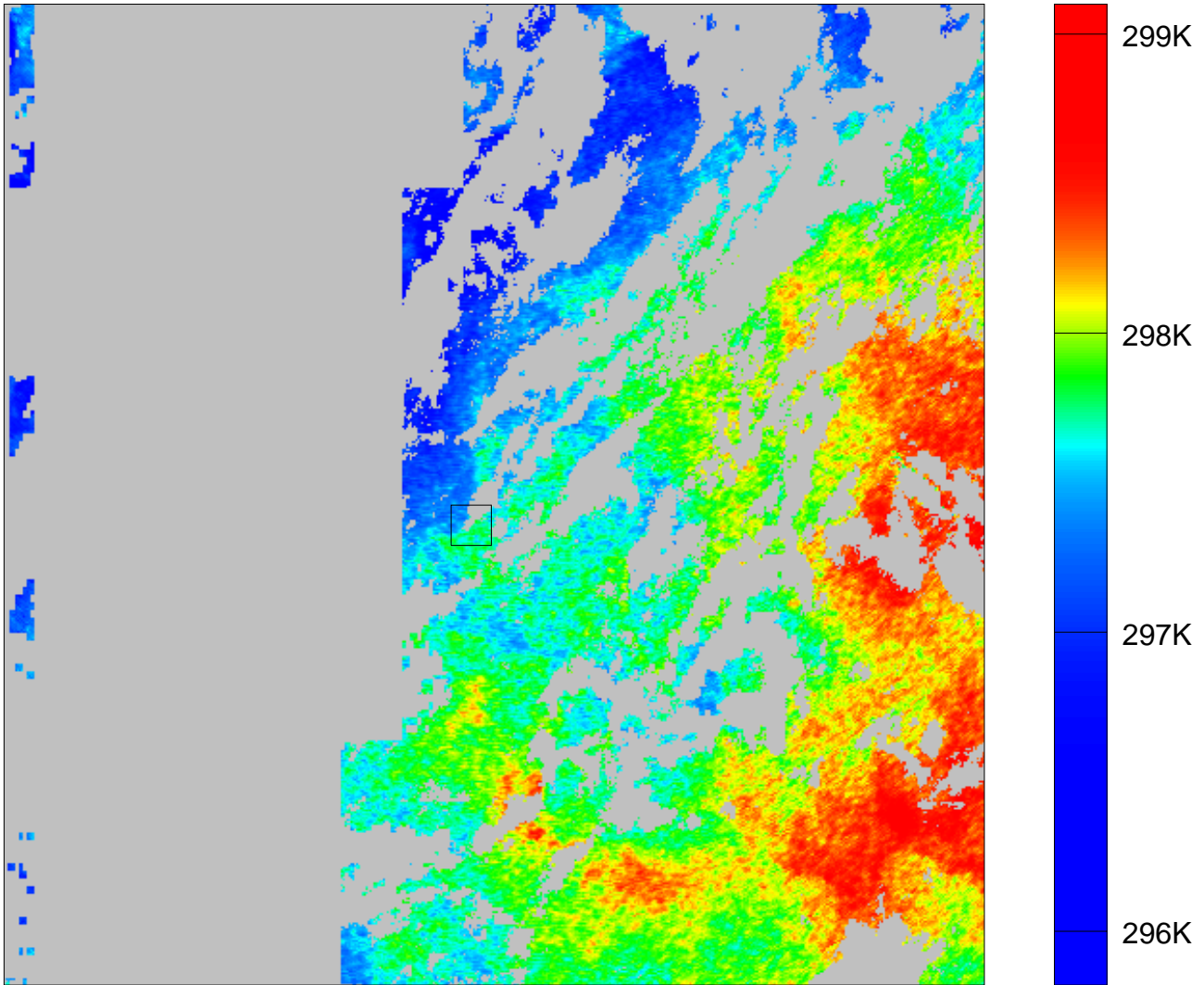


# ROSSA98/AMT-7 (12:10:17 UTC, 26th September 1998)



Time: 12:10:17 UTC Date: 26th September 1998  
 Descending pass, Latitude: 30.02N Longitude: 19.97W  
 ATSR-2 File: 9834TN-9809261128-16620-990108-2AV302.GSST-LXC  
 GPS File: AMT7\_Track.dat  
 Nadir only 2 channel SST retrieval  
 Combined cloud mask  
 Histogram scaling

Version 1.1  
 Created 20:46:44 4th May, 2000

Radius	SST	SD	SE	N
0km	0.00K	0.00K	0.00K	0
1km	297.73K	0.02K	0.01K	2
2km	297.73K	0.03K	0.01K	8
3km	297.75K	0.05K	0.01K	15
4km	297.76K	0.05K	0.01K	26
5km	297.73K	0.10K	0.02K	47